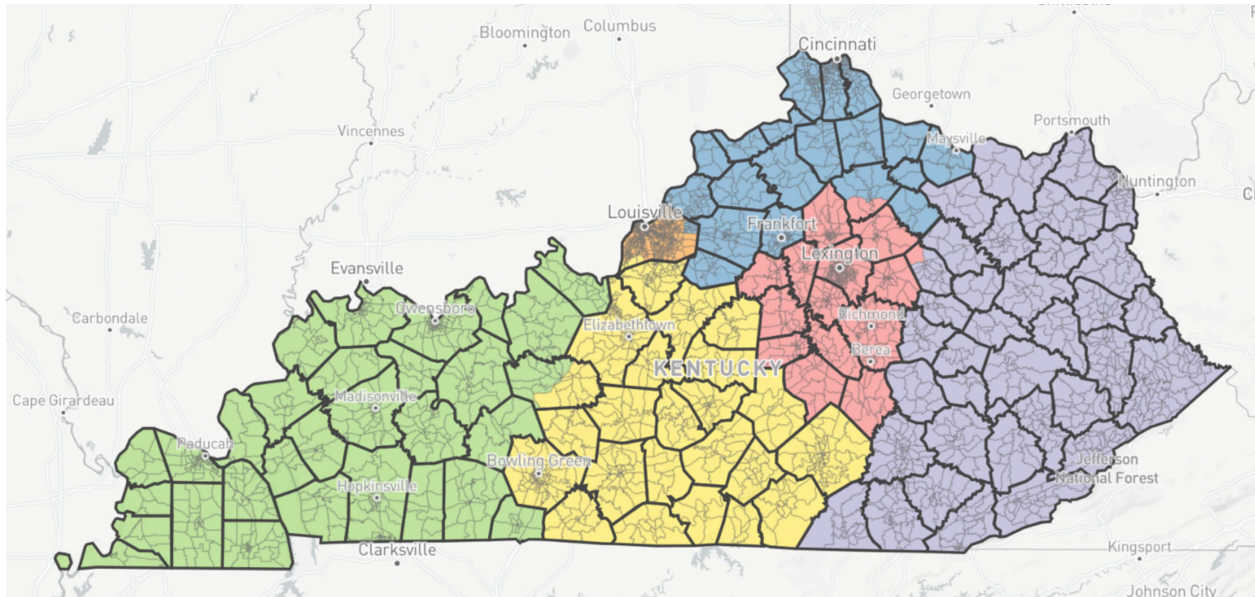


# LWVKY CONGRESSIONAL DRAFT MAPS

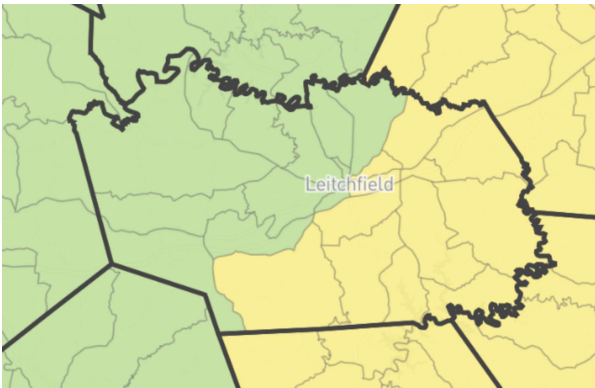
The League of Women Voters of Kentucky built these Draft Maps using 2020 Census data. We are gathering input from around the Commonwealth, and we'll use what we hear to create new Recommended Maps for submission to the General Assembly. We welcome your feedback at [tinyurl.com/lwvmaps](https://tinyurl.com/lwvmaps) any time up to November 15, 2021. You can also send questions to [info@lwvky.org](mailto:info@lwvky.org).



DISTRICT	COUNTIES
Central	Anderson, Bourbon, Boyle, Clark, Fayette, Garrard, Harrison (part), Jessamine, Lincoln, Madison, Mercer, Montgomery(part), Rockcastle, Scott, Woodford
Eastern	Bell, Bath, Boyd, Breathitt, Carter, Clay, Elliott, Estill, Fleming, Floyd, Greenup, Harlan, Jackson, Johnson, Knott, Knox, Laurel, Lawrence, Lee, Leslie, Letcher, Lewis, Magoffin, Martin, McCreary, Menifee, Montgomery (part), Morgan, Owsley, Perry, Pike, Powell, Rowan, Whitley, Wolfe
Jefferson	Jefferson (most)
Northern	Boone, Bracken, Campbell, Carroll, Franklin, Gallatin, Grant, Harrison (part), Henry, Jefferson(part), Kenton, Mason, Nicholas, Oldham, Owen, Pendleton, Robertson, Shelby, Spencer, Trimble
Southern	Adair, Allen, Barren, Bullitt, Casey, Clinton, Cumberland, Edmonson, Grayson(part, Green, Hardin, Hart, Jefferson(part) , Larue, Marion, Metcalfe, Monroe, Nelson, Pulaski, Russell, Taylor, Warren, Washington, Wayne
Western	Ballard, Breckinridge, Butler, Caldwell, Calloway, Carlisle, Christian, Crittenden, Daviess, Fulton, Graves, Grayson(part), Hancock, Henderson, Hickman, Hopkins, Livingston, Logan, Lyon, Marshall, McCracken, McLean, Meade, Muhlenberg, Ohio, Simpson, Todd, Trigg, Union, Webster

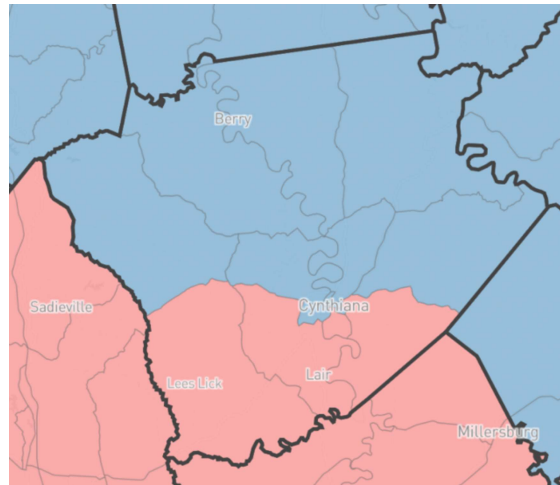
## GRAYSON COUNTY DETAIL

Grayson is divided between the Southern and Western Districts



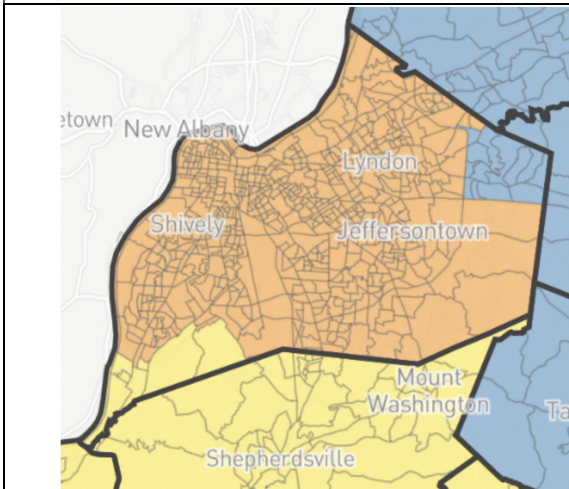
## HARRISON COUNTY DETAIL

Harrison is divided between the Central and Northern Districts



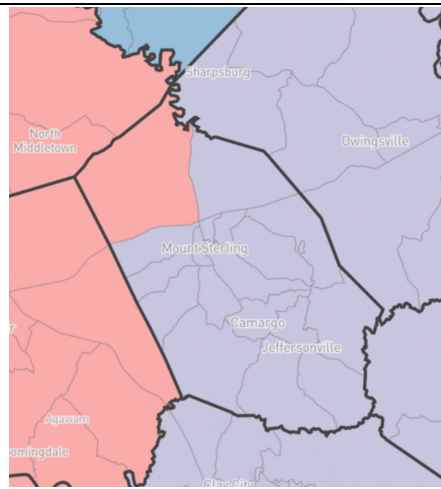
## JEFFERSON COUNTY DETAIL

Jefferson has one complete Congressional District and parts of the Northern and Southern Districts



## MONTGOMERY COUNTY DETAIL

Montgomery is divided between the Central and Eastern Districts



At [www.lwvky.org](http://www.lwvky.org), you can find this Draft Map along with Kentucky House and Senate Draft Maps. We welcome your feedback at [tinyurl.com/lwvmaps](https://tinyurl.com/lwvmaps) any time up to November 15, 2021 You can also send questions to [info@lwvky.org](mailto:info@lwvky.org).



*The League of Women Voters of Kentucky, a nonpartisan political organization, encourages the informed and active participation of citizens in government, works to increase understanding of major public policy issues, and influences public policy through education and advocacy. As a nonpartisan body, the League takes action on issues but does not support or oppose candidates or parties. The League supports diversity, equity and inclusion in membership and programming. Learn more at [lwvky.org](http://lwvky.org).*